























**PORT WARNING SIGNALS**

Signal/ Flag No.		NAME	Symbols		Description
			Day	Night	
1.	Distant bad weather	DC1			Depression far at sea. Port NOT affected.
2.		DW2			Cyclone far at sea. Warning for vessels leaving port.
3.	Local bad weather	LC3			Port Threatened by local bad weather like squally winds.
4.		LW4			Cyclone at sea. Likely to affect the port later.
5.	Danger	D5			Cyclone likely to cross coast keeping port to its left
6.		D6			Cyclone likely to cross coast keeping port to its right.
7.		D7			Cyclone likely to cross coast over/near to the port.
8.	Great danger	GD8			Severe cyclone to cross coast keeping port to its left
9.		GD9			Severe cyclone to cross coast keeping port to its right
10.		GD10			Severe cyclone to cross over /near to the port.
11.		XI			<u>Communication failed with cyclone warning office.</u>